


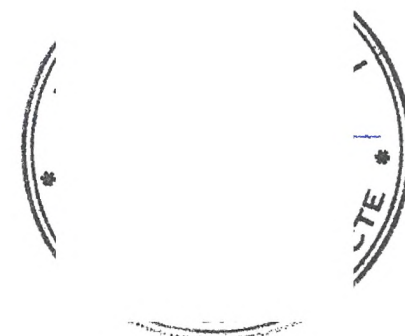
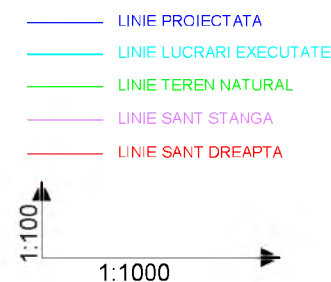


<p>INVESTITOR</p>  <p>COMPANIA NATIONALA DE ADMINISTRARE A INFRASTRUCTURII RUTIERE S.A.</p>	<p>PROIECTANT GENERAL</p>  <p>D.P. CONSULT S.A.</p>	<p>AMPLASAMENT</p> 	<p>DENUMIRE PROIECT</p> <p>PROIECTARE SI EXECUTIE</p> <p>"VARIANTA DE OCOLIRE</p> <p>TIMISOARA SUD"</p> <p>ELABORARE PROIECT TEHNIC</p> <p>REST DE EXECUTAT</p>		<p>FAZA PROIECT</p> <p>PROIECT TEHNIC</p> <p>REST DE EXECUTAT</p>		<p>REVISII</p>			<p>DENUMIRE PLANSA</p>	
			<p>NUMAR CONTRACT: 550/36/09.02.2023</p>		<p>Data : 03.2023</p>		<p>NR. REV.</p> <p>DATA</p> <p>SEM.N.</p>			<p>PLAN DE SITUATIE /</p> <p>PROFIL LONGITUDINAL</p> <p>NOD RUTIER DN6 Km 25+690</p> <p>BRETEA 1-2</p>	
			<p>NUMAR PROIECT : 556</p>		<p>VERIFICATOR TEHNIC</p>					<p>Scara : 1:1000 1:1000/1:100</p>	
										<p>NUMAR PLANSA</p>	
										<p>556-VOTM-NOD BR 1-2-PS-PL-01</p>	



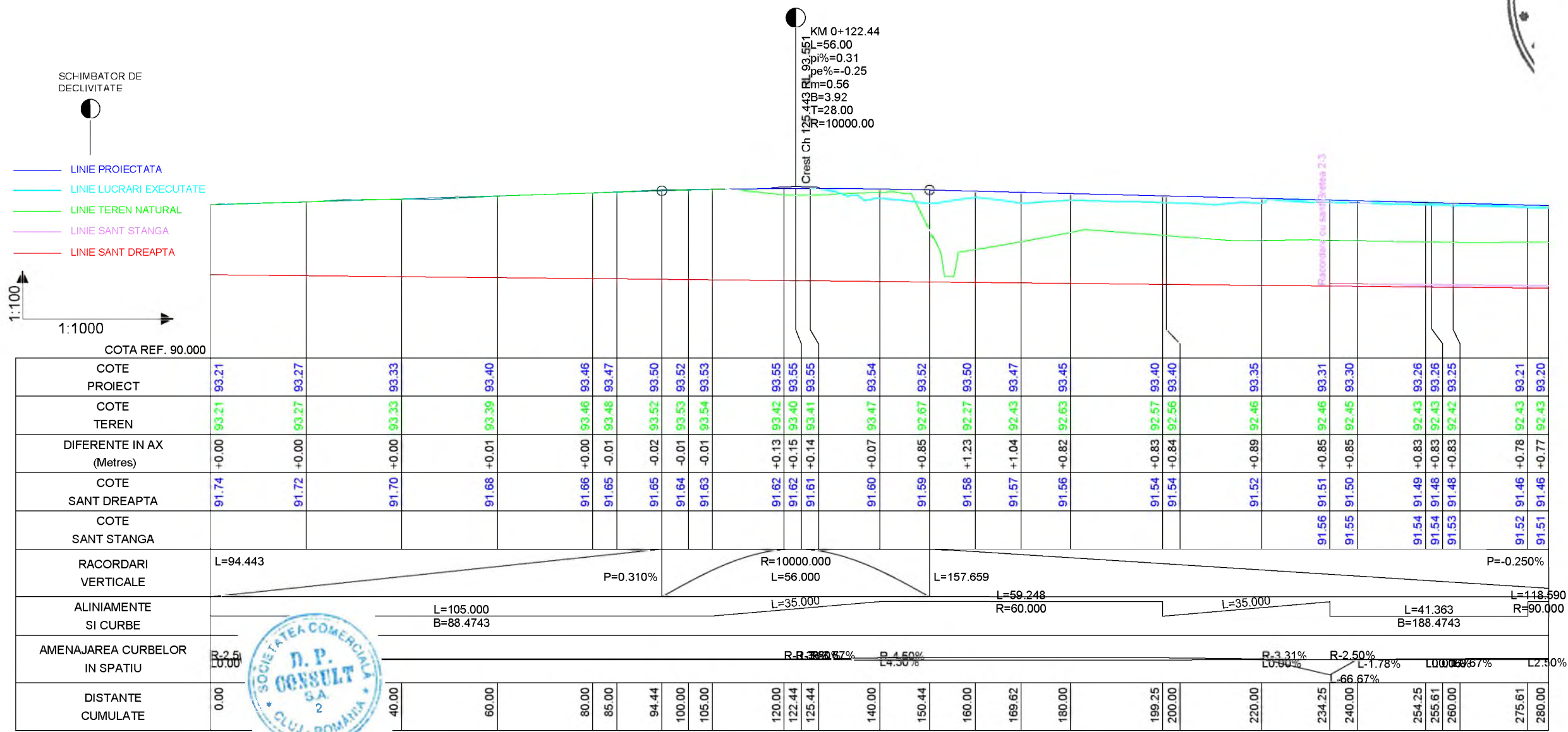
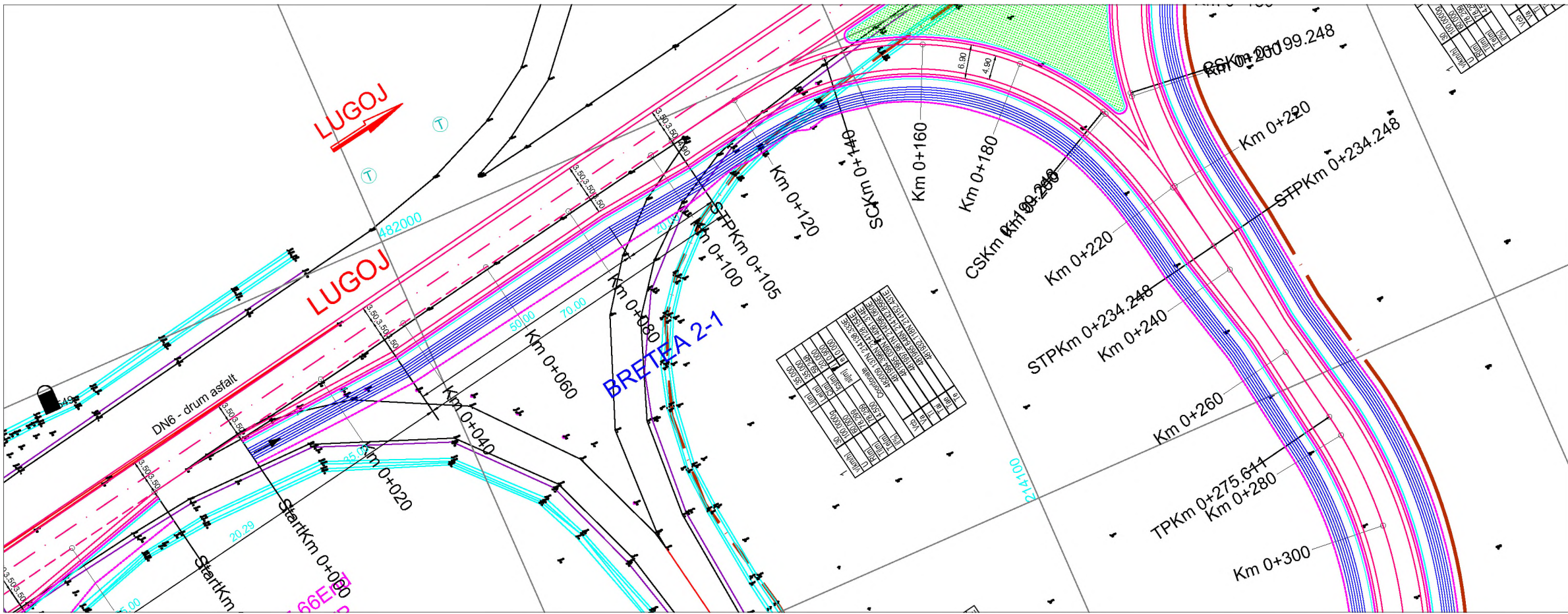






REVIZII			DENUMIRE PLANSĂ  PLAN DE SITUAȚIE / PROFIL LONGITUDINAL NOD RUTIER DN6 Km 25+690 BRETEA 1-3
NR. REV.	DATA	SEM.N.	
Scara :			1:1000 ;1:1000/1:100
			NUMAR PLANSĂ
			556-VOTM-NOD BR 1-3-PS-PL-01

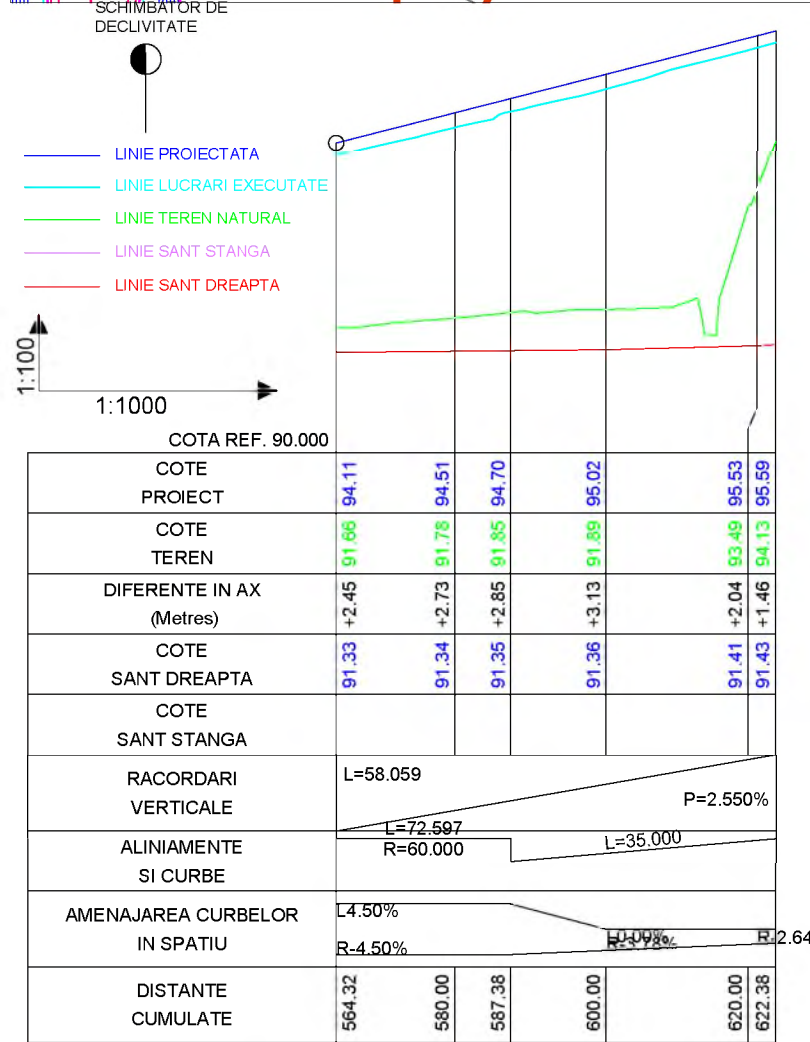
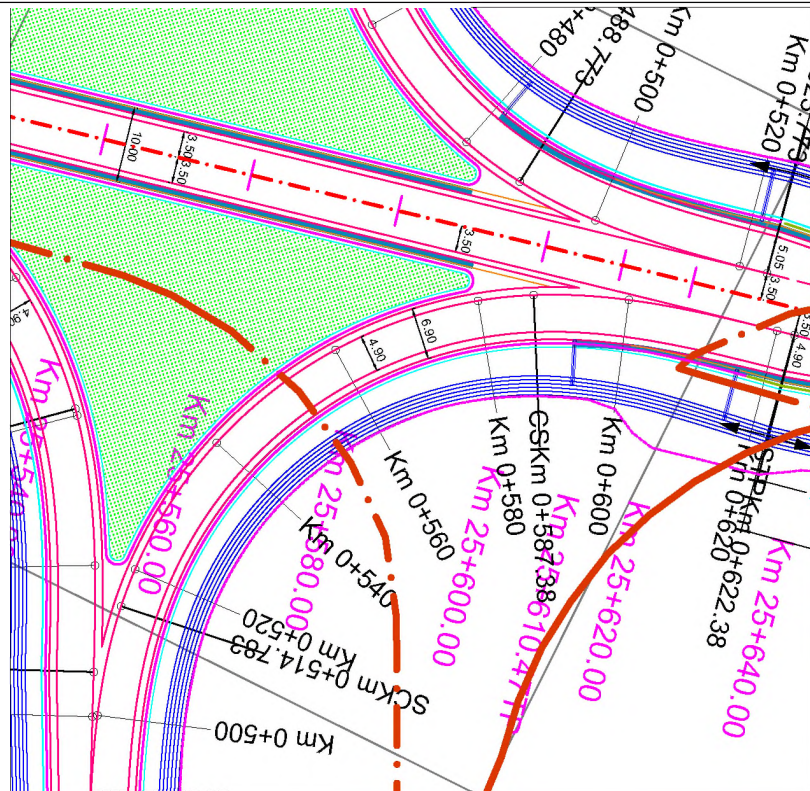




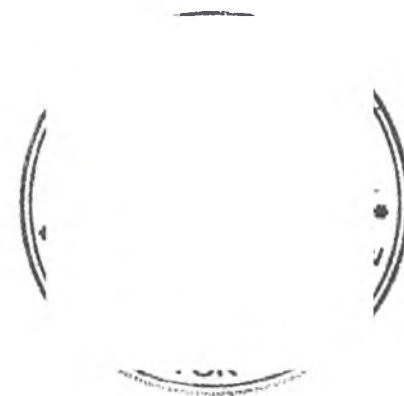




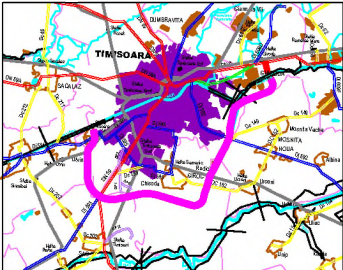






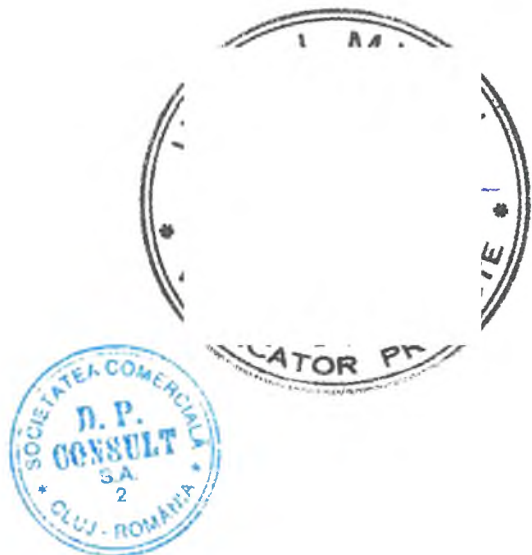
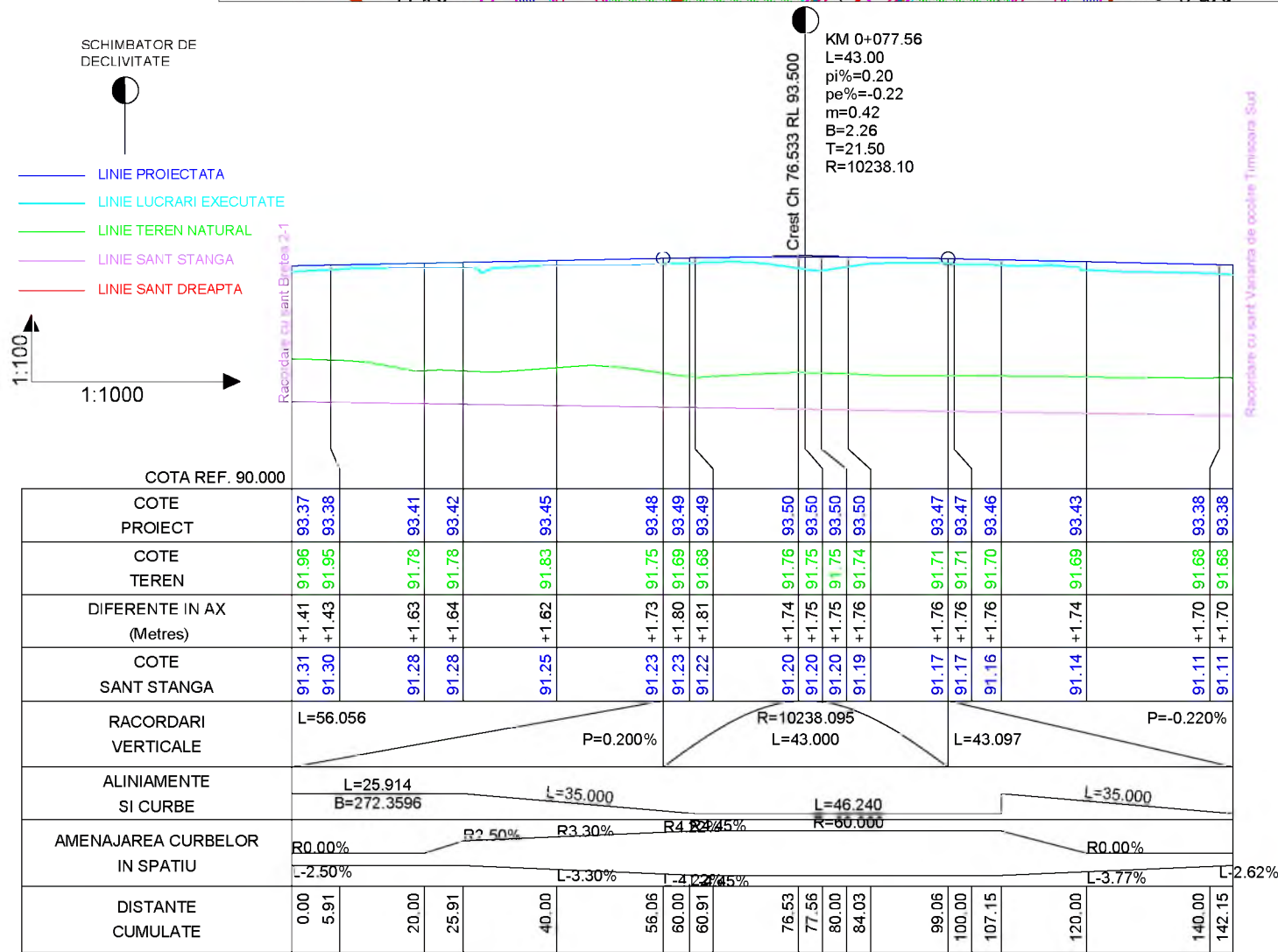
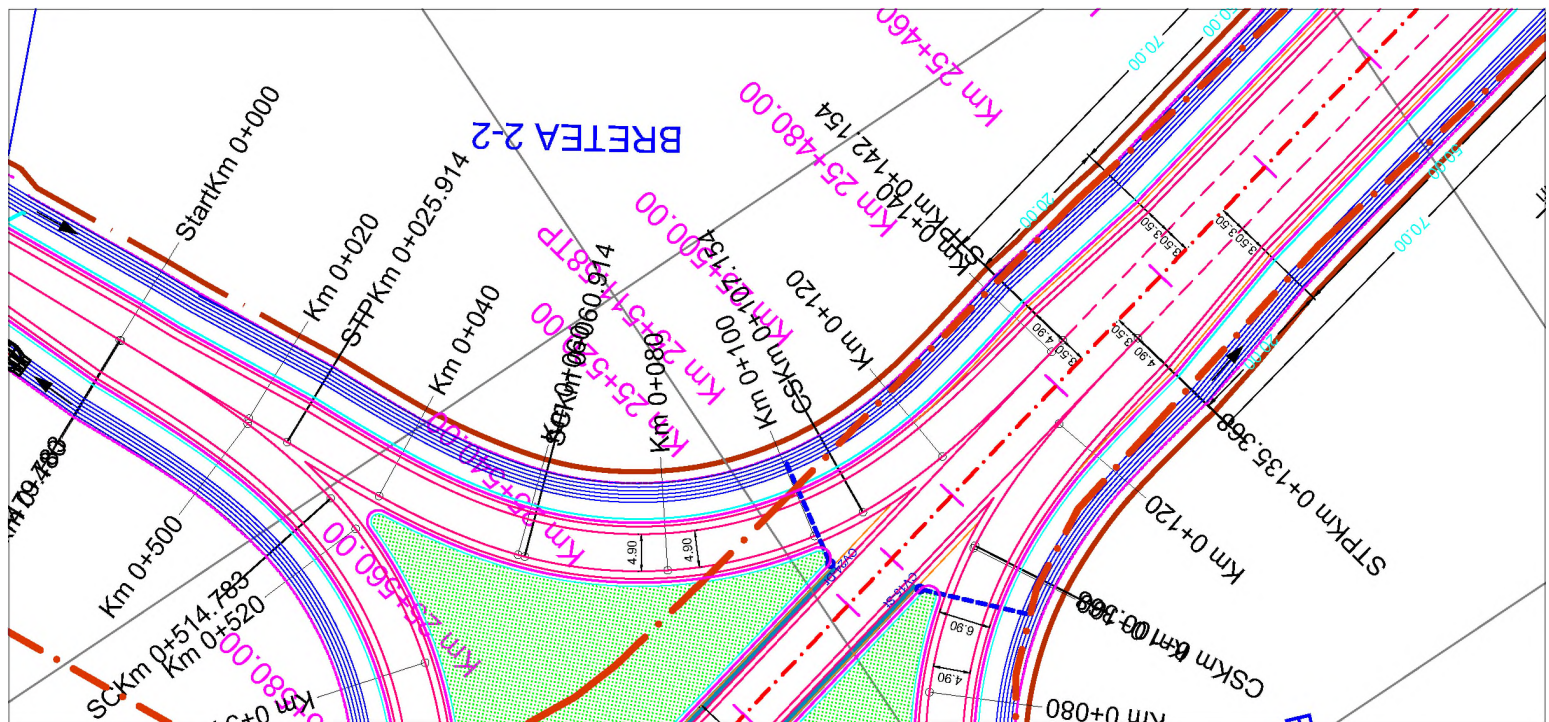
COTE PROIECT	94.11	94.51	94.70	95.02	95.53	95.59
COTE TEREN	91.66	91.78	91.85	91.89	93.49	94.13
DIFERENTE IN AX (Metres)	+2.45	+2.73	+2.85	+3.13	+2.04	+1.46
COTE SANT DREAPTA	91.33	91.34	91.35	91.36	91.41	91.43
COTE SANT STANGA						
RACORDARI VERTICALE	L=58.059 P=2.550%					
ALINIAMENTE SI CURBE	L=72.597 R=60.000 L=35.000					
AMENAJAREA CURBELOR IN SPATIU	L=4.50% R=4.50% L=4.50% R=2.64%					
DISTANTE CUMULATE	564.32	580.00	587.38	600.00	620.00	622.38



<b>INVESTITOR</b>  COMPANIA NATIONALA DE ADMINISTRARE A INFRASTRUCTURII RUTIERE S.A.	<b>PROIECTANT GENERAL</b>  D.P. CONSULT S.A.	<b>AMPLASAMENT</b> 	<b>DENUMIRE PROIECT</b> PROIECTARE SI EXECUTIE "VARIANTA DE OCOLIRE TIMISOARA SUD" ELABORARE PROIECT TEHNIC REST DE EXECUTAT	<b>FAZA PROIECT</b> PROIECT TEHNIC REST DE EXECUTAT	
			NUMAR CONTRACT: 550/36/09.02.2023	Data : 03.2023	
			NUMAR PROIECT : 556	VERIFICATOR TEHNIC	

REVIZII			DENUMIRE PLANSA  PLAN DE SITUATIE / PROFIL LONGITUDINAL NOD RUTIER DN6 Km 25+690 BRETEA 2-1  Scara : 1:1000 ; 1:1000/1:100  NUMAR PLANSA  556-VOTM-NOD BR 2-1-PS-PL-03
NR. REV.	DATA	SEMN.	

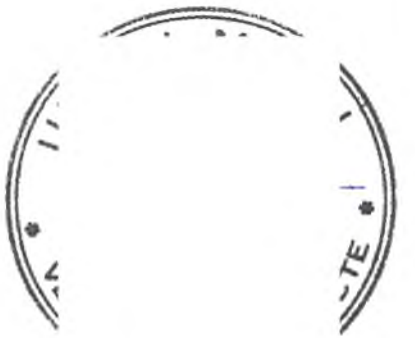




<div>INVESTITOR</div> <div></div> <div>COMPANIA NATIONALA DE ADMINISTRARE A INFRASTRUCTURII RUTIERE S.A.</div>	<div>PROIECTANT GENERAL</div> <div></div> <div>D.P. CONSULT S.A.</div>	<div>AMPLASAMENT</div> <div></div>	<div>DENUMIRE PROIECT</div> <div>PROIECTARE SI EXECUTIE "VARIANTA DE OCOLIRE TIMISOARA SUD" ELABORARE PROIECT TEHNIC REST DE EXECUTAT</div>	<div>FAZA PROIECT</div> <div>PROIECT TEHNIC REST DE EXECUTAT</div>
			<div>NUMAR CONTRACT: 550/36/09.02.2023</div>	<div>Data : 03.2023</div>
			<div>NUMAR PROIECT : 556</div>	<div>VERIFICATOR TEHNIC</div>

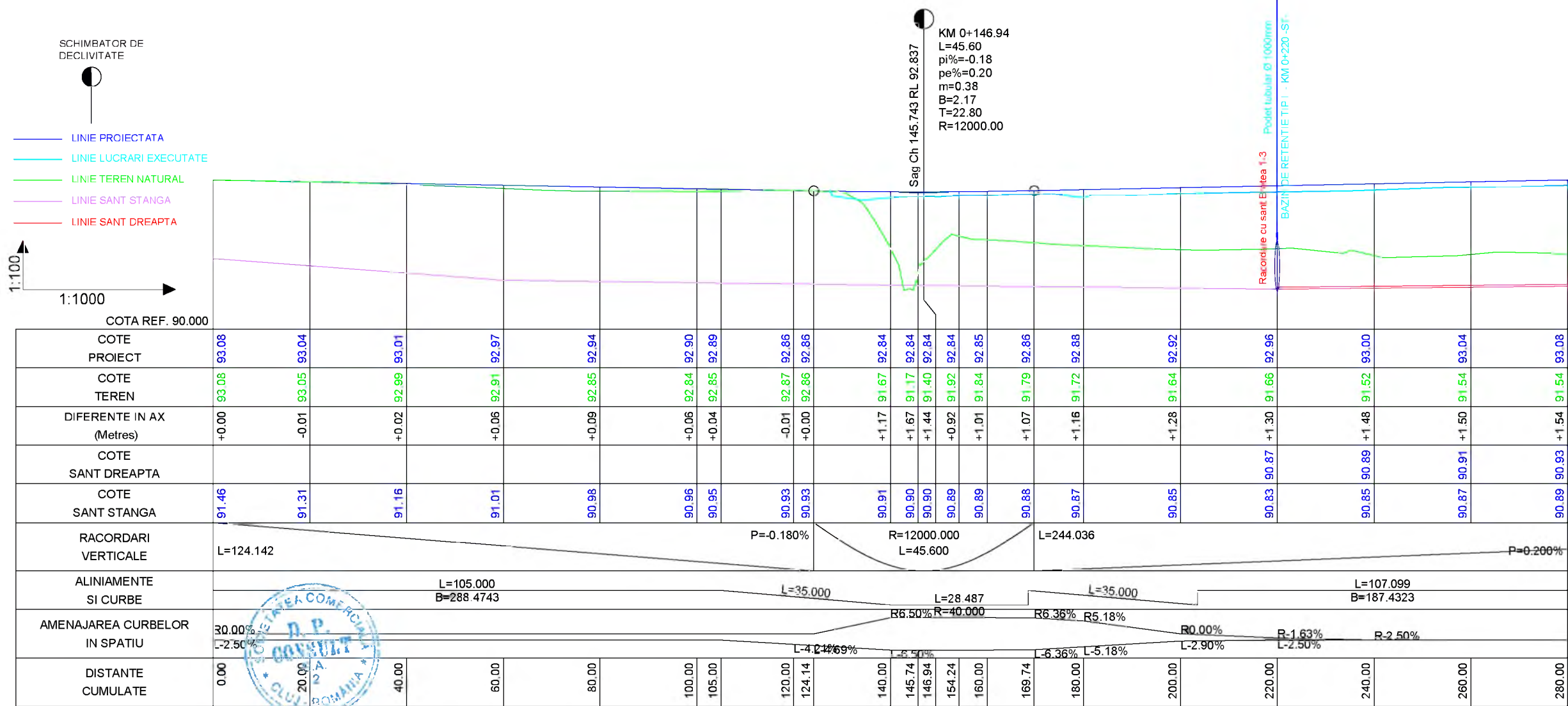
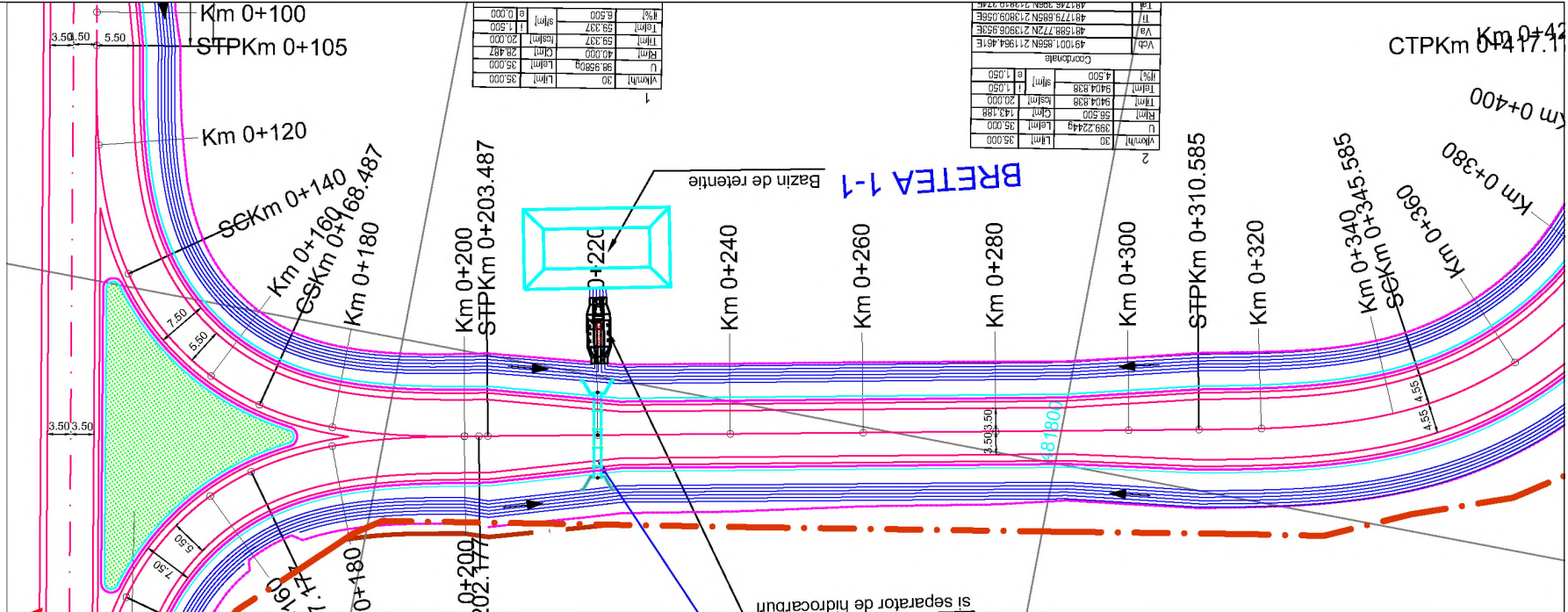
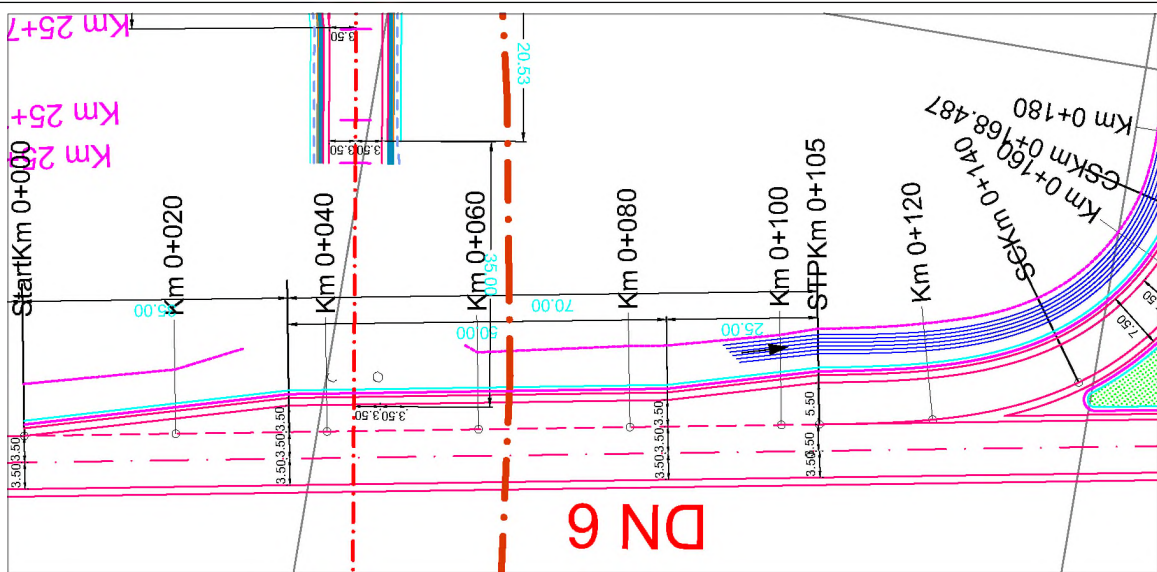
REVIZII			DENUMIRE PLANSA
NR. REV.	DATA	SEM.N.	
			PLAN DE SITUATIE / PROFIL LONGITUDINAL NOD RUTIER DN6 Km 25+690 BRETEA 2-2
			Scara : 1:1000 ; 1:1000/1:100
			NUMAR PLANSA
			556-VOTM-NOD BR 2-2-PS-PL-01





REVIZII			DENUMIRE PLANSĂ  PLAN DE SITUAȚIE / PROFIL LONGITUDINAL NOD RUTIER DN6 Km 25+690 BRETEA 2-3
NR. REV.	DATA	SEM.N.	
Scara :			1:1000 :1:1000/1:100
			NUMAR PLANSĂ
			556-VOTM-NOD BR 2-3-PS-PL-01





INVESTITOR

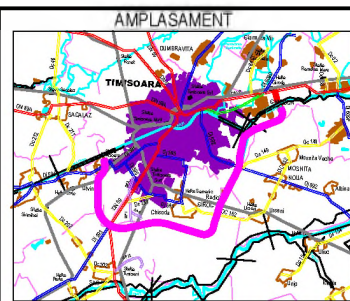


COMPANIA NATIONALA DE ADMINISTRARE  
A INFRASTRUCTURII RUTIERE S.A.

PROIECTANT GENERAL



D.P. CONSULT S.A.



DENUMIRE PROIECT  
PROIECTARE SI EXECUTIE  
"VARIANTA DE OCOLIRE  
TIMISOARA SUD"  
ELABORARE PROIECT TEHNIC  
REST DE EXECUTAT

NUMAR CONTRACT: 550/36/09.02.2023

NUMAR PROIECT : 556

FAZA PROIECT  
PROIECT TEHNIC  
REST DE EXECUTAT

Data : 03.2023

VERIFICATOR TEHNIC

REVIZII

NR. REV.	DATA	SEM.N.

DENUMIRE PLANSA

PLAN DE SITUATIE /  
PROFIL LONGITUDINAL  
NOD RUTIER DN6 Km 25+690  
BRETEA 1-1

Scara : 1:1000 ; 1:1000/1:100

NUMAR PLANSA

556-VOTM-NOD BR 1-1-PS-PL-01