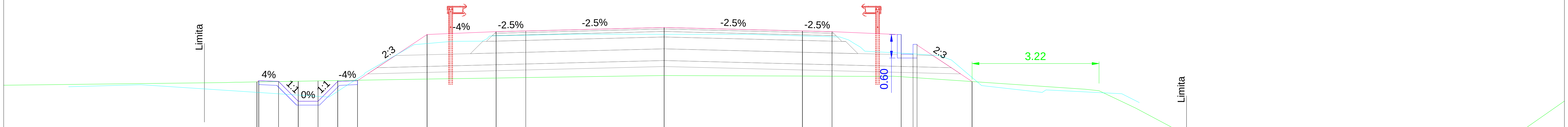


COTA REF. 87.0

| | | | | | | | | | | | | | | | | | |
|---|---|---|---|---|---|---|---|---|---|---|---|---|---|---|---|---|---|
| COTE PROIECT | 90.98 | 91.01 | 90.99 | 90.49 | 90.49 | 90.99 | 91.01 | 92.18 | 92.25 | 92.27 | 92.36 | 92.27 | 92.25 | 92.18 | 91.68 | 91.93 | 90.99 |
| COTE TEREN | 90.98 | 90.98 | 90.99 | 91.00 | 91.00 | 91.01 | 91.02 | 91.05 | 91.08 | 91.09 | 91.14 | 91.13 | 91.12 | 91.11 | 91.09 | 91.09 | 90.99 |
| DISTANTE | -10.31 | -10.26 | -9.76 | -9.26 | -8.76 | -8.26 | -7.76 | -6.00 | -4.25 | -3.50 | 0.00 | 3.50 | 4.25 | 6.00 | 6.30 | 6.40 | 7.79 |

Km 22580

LINIE PROIECTATA
LINIE LUCRARI EXECUTATE
LINIE TEREN NATURAL

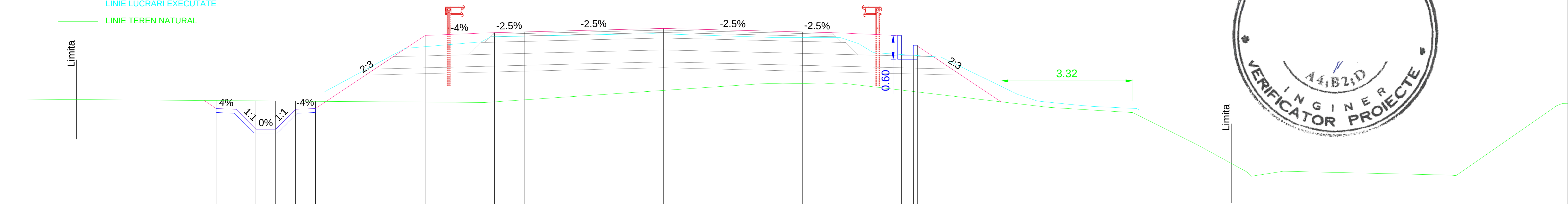


COTA REF. 87.0

| | | | | | | | | | | | | | | | | | |
|---|---|---|---|---|---|---|---|---|---|---|---|---|---|---|---|---|---|
| COTE PROIECT | 90.58 | 90.38 | 90.36 | 89.86 | 89.86 | 90.36 | 90.38 | 92.22 | 92.29 | 92.31 | 92.40 | 92.31 | 92.29 | 92.22 | 91.72 | 91.97 | 90.55 |
| COTE TEREN | 90.58 | 90.58 | 90.58 | 90.57 | 90.57 | 90.57 | 90.56 | 90.54 | 90.55 | 90.60 | 90.84 | 91.01 | 91.01 | 90.84 | 90.81 | 90.80 | 90.55 |
| DISTANTE | -11.57 | -11.26 | -10.76 | -10.26 | -9.76 | -9.26 | -8.76 | -6.00 | -4.25 | -3.50 | 0.00 | 3.50 | 4.25 | 6.00 | 6.30 | 6.40 | 8.51 |

Km 22560

INVESTITOR
COMPANIA NATIONALA DE ADMINISTRARE A INFRASTRUCTURII RUTIERE S.A.

PROIECTANT GENERAL
THE WAY TO DARE BEYOND THE LIMITS
D P CONSULT S.A.

AMPLASAMENT

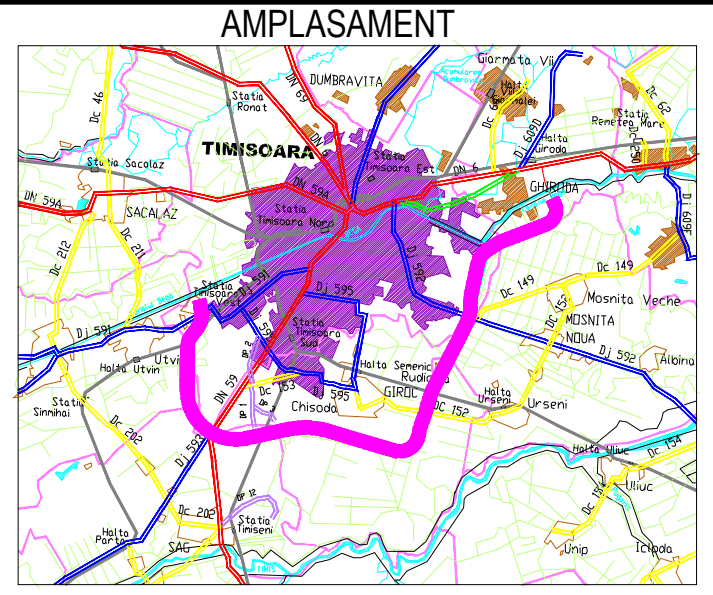

DENUMIRE PROIECT
PROIECTARE SI EXECUTIE "VARIANTA DE OCOLIRE TIMISOARA SUD" ELABORARE PROIECT TEHNIC REST DE EXECUTAT

NUMAR CONTRACT: 550/36/09.02.2023

NUMAR PROIECT : 556

FAZA PROIECT
PROIECT TEHNIC
REST DE EXECUTAT

Data : 03.2023

VERIFICATOR TEHNIC

Manager de Proiect
ing. Silivan Moldovan

Sef Echipa Proiectare
ing. Raul Cocis

Inginer Proiectant Poduri
ing. Attila Takacs

Inginer Proiectant Drumuri
ing. Valentin Oaida

REVIZII

| NR. REV. | DATA | SEMN. |
|---|---|---|

DENUMIRE PLANSA
PROFILURI TRANSVERSALE

Scara : 1:100

NUMAR PLANSA
556-VOTM-PC-545