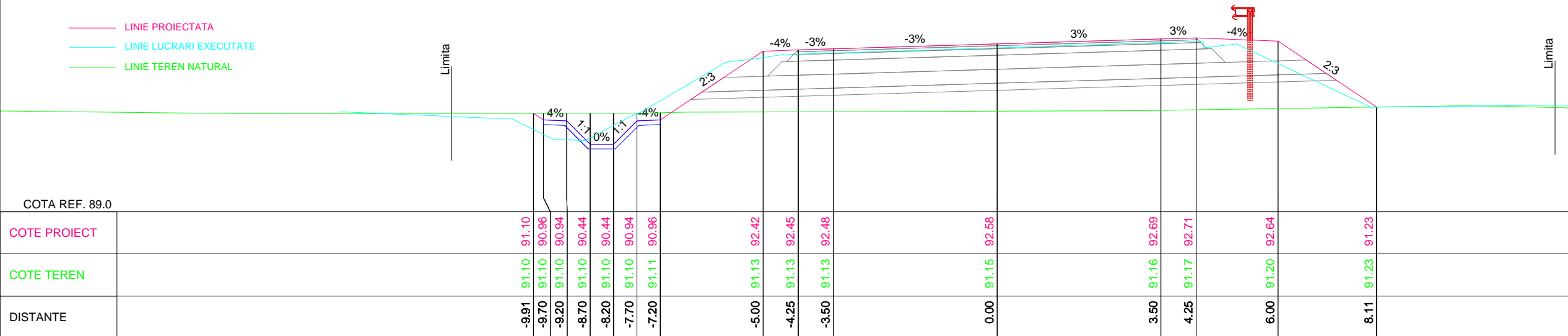



COTA REF. 89.0
COTE PROIECT
COTE TEREN
DISTANTE

-9.80	91.11	90.98	90.96	90.46	90.46	90.96	90.98	-5.00	92.38	92.41	92.43	0.00	92.54	3.50	92.64	4.25	92.66	6.00	92.59	7.97	91.28
-------	-------	-------	-------	-------	-------	-------	-------	-------	-------	-------	-------	------	-------	------	-------	------	-------	------	-------	------	-------

Km 24180



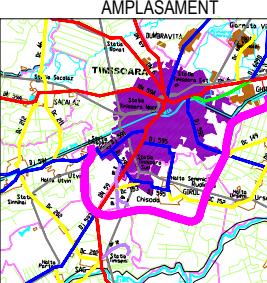


COTA REF. 89.0
COTE PROIECT
COTE TEREN
DISTANTE

-9.91	91.10	90.96	90.94	90.44	90.44	90.94	90.96	-5.00	92.42	92.45	92.48	0.00	92.58	3.50	92.69	4.25	92.71	6.00	92.64	8.11	91.23
-------	-------	-------	-------	-------	-------	-------	-------	-------	-------	-------	-------	------	-------	------	-------	------	-------	------	-------	------	-------

Km 24160



<div>INVESTITOR</div> <div></div> <div>COMPANIA NATIONALA DE ADMINISTRARE A INFRASTRUCTURII RUTIERE S.A.</div>	<div>PROIECTANT GENERAL</div> <div></div> <div>D P CONSULT S.A.</div>	<div>AMPLASAMENT</div> <div></div>	<div>DENUMIRE PROIECT</div> <div>PROIECTARE SI EXECUTIE "VARIANTA DE OCOLIRE TIMISOARA SUD"</div> <div>ELABORARE PROIECT TEHNIC REST DE EXECUTAT</div>	<div>FAZA PROIECT</div> <div>PROIECT TEHNIC REST DE EXECUTAT</div>	<div>Manager de Proiect</div> <div>ing. Silivan Moldovan</div>	<div>REVIZII</div> <table><tr><th>NR. REV.</th><th>DATA</th><th>SEMN.</th></tr><tr><td></td><td></td><td></td></tr><tr><td></td><td></td><td></td></tr><tr><td></td><td></td><td></td></tr></table>	NR. REV.	DATA	SEMN.										<div>DENUMIRE PLANSA</div> <div>PROFILURI TRANSVERSALE</div>
			NR. REV.	DATA	SEMN.														
				<div>Data : 03.2023</div>			<div>Scara : 1:100</div>												
			<div>NUMAR CONTRACT: 550/36/09.02.2023</div>	<div>VERIFICATOR TEHNIC</div>			<div>NUMAR PLANSA</div>												
			<div>NUMAR PROIECT : 556</div>		<div>Inginer Proiectant Poduri</div> <div>ing. Attila Takacs</div>	<div>Inginer Proiectant Drumuri</div> <div>ing. Valentin Oaida</div>	<div>556-VOTM-PC-584</div>												